

# RICHARDSON HIGHWAY Delta Junction, AK to Fairbanks, AK

© 2010 The MILEPOST®

**To Manley Hot Springs**  
(see ELLIOTT HIGHWAY section, page 512)

**To Circle**  
(see STEESE HIGHWAY section, page 504)

**To Chena Hot Springs**  
(see page 439 in FAIRBANKS section)

**Fairbanks**

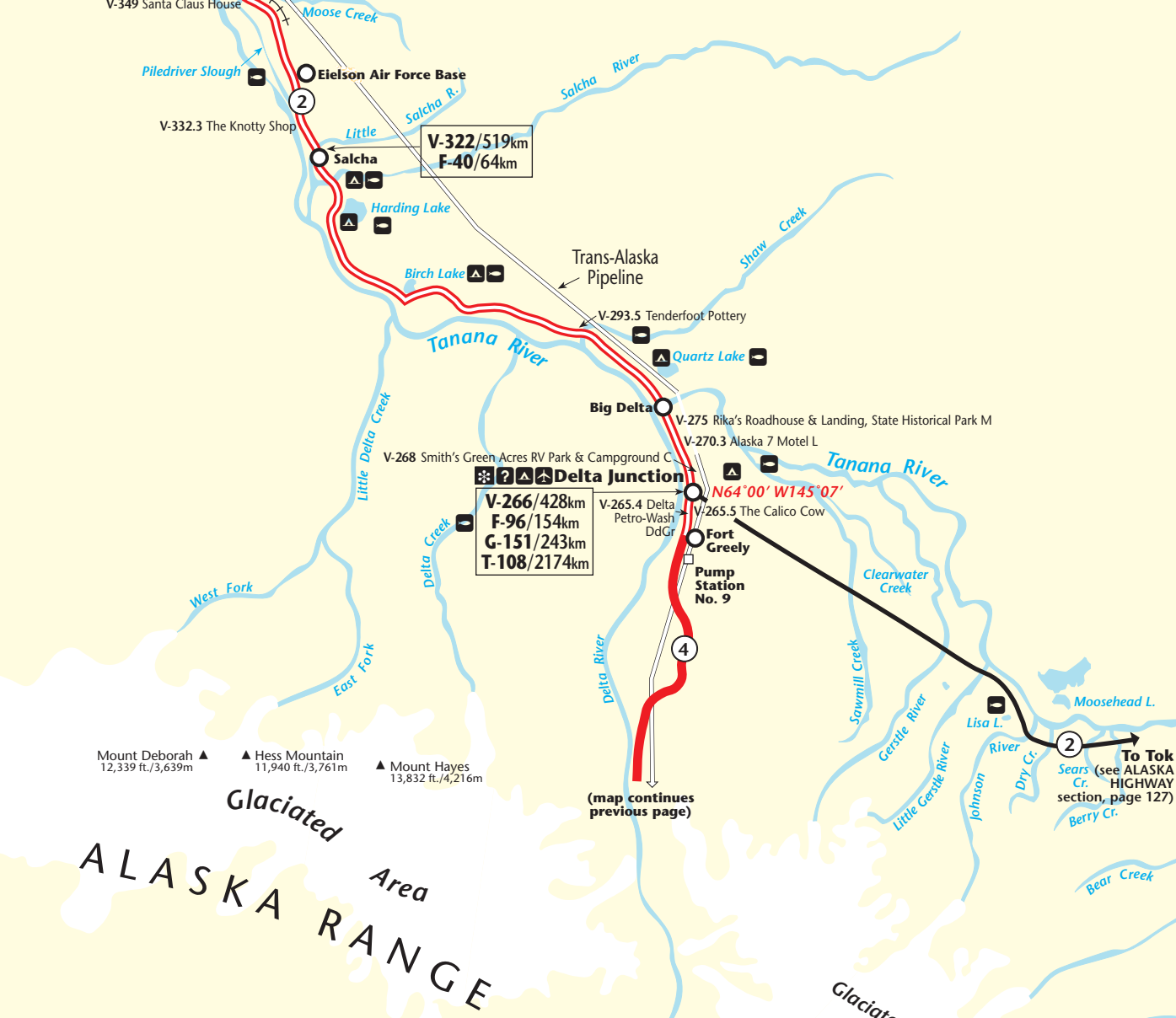
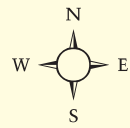
**To Anchorage**  
(see PARKS HIGHWAY section, page 377)

**North Pole**

V-362/583km  
F-0  
M-163/262km  
C-162/261km  
CH-61/98km  
A-362/583km

V-322/519km  
F-40/64km

V-266/428km  
F-96/154km  
G-151/243km  
T-108/217km



Mount Deborah ▲ 12,339 ft./3,639m  
Hess Mountain ▲ 11,940 ft./3,761m  
Mount Hayes ▲ 13,832 ft./4,216m

Glaciated Area  
**ALASKA RANGE**  
Glaciated Area

(map continues previous page)

**To Tok**  
Sears (see ALASKA HIGHWAY section, page 127)  
Berry Cr.

**Principal Route Logged**

Paved Unpaved

**Other Roads Logged**

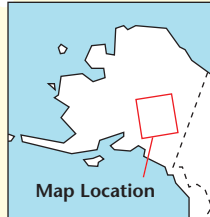
**Other Roads Scenic Byway**

Refer to Log for Visitor Facilities

**Scale**  
0 10 Miles  
0 10 Kilometres

**Key to Advertiser Services**

- C - Camping
- D - Dump Station
- d - Diesel
- G - Gas (reg., unld.)
- I - Ice
- L - Lodging
- M - Meals
- P - Propane
- R - Car Repair (major)
- r - Car Repair (minor)
- S - Store (grocery)
- T - Telephone (pay)



**Key to mileage boxes**

- miles/kilometres  
miles/kilometres from:
- F - Fairbanks
  - V - Valdez
  - A - Anchorage
  - G - Glennallen
  - M - Manley Hot Springs
  - C - Circle
  - CH - Chena Hot Springs
  - T - Tok