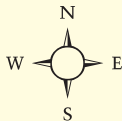


KLONDIKE LOOP

Milepost J 292 to Tetlin Junction, Alaska Highway
(includes Taylor Highway)

© 2010 The MILEPOST®

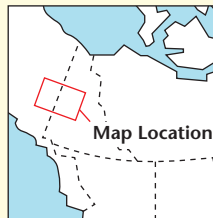


N64°47' W141°12' **Eagle**

TJ-160.6 Eagle Historical Society
Falcon Inn B&B L

E-0
TJ-161

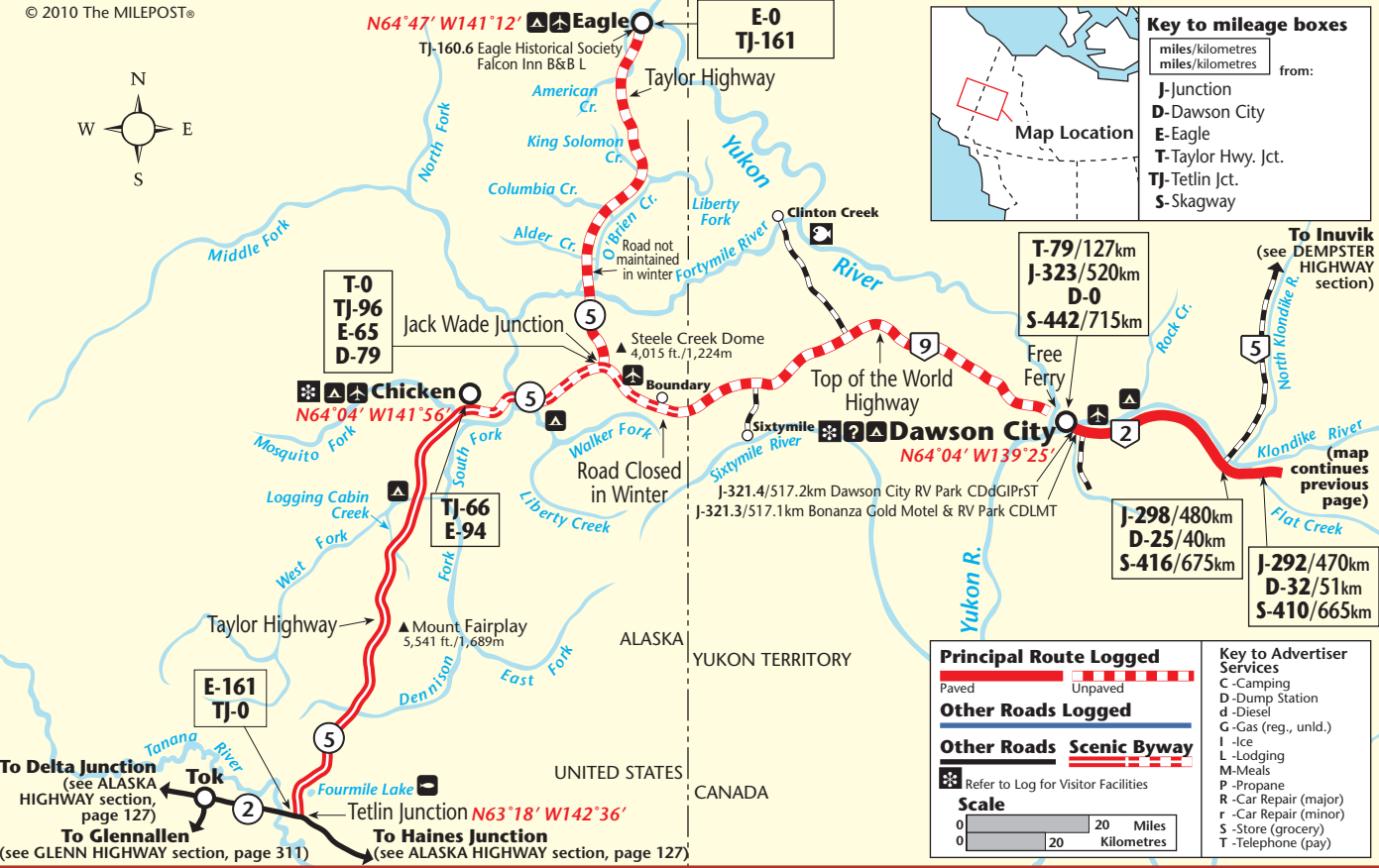
Taylor Highway



Key to mileage boxes

miles/kilometres
miles/kilometres from:

- J**-Junction
- D**-Dawson City
- E**-Eagle
- T**-Taylor Hwy. Jct.
- TJ**-Tetlin Jct.
- S**-Skagway



T-0
TJ-96
E-65
D-79

Jack Wade Junction

N64°04' W141°56'
Chicken

TJ-66
E-94

▲ Mount Fairplay
5,541 ft./1,689m

E-161
TJ-0

To Delta Junction
(see ALASKA HIGHWAY section, page 127)

To Glennallen
(see GLENN HIGHWAY section, page 311)

To Haines Junction
(see ALASKA HIGHWAY section, page 127)

ALASKA
YUKON TERRITORY

UNITED STATES
CANADA

T-79/127km
J-323/520km
D-0
S-442/715km

Free Ferry

N64°04' W139°25'
Dawson City

J-321.4/517.2km Dawson City RV Park CDDGIPrST
J-321.3/517.1km Bonanza Gold Motel & RV Park CDLMT

J-298/480km
D-25/40km
S-416/675km

J-292/470km
D-32/51km
S-410/665km

To Inuvik
(see DEMPSTER HIGHWAY section)

(map continues previous page)


Principal Route Logged

Paved
 Unpaved

Other Roads Logged

Other Roads Scenic Byway

Refer to Log for Visitor Facilities



Key to Advertiser Services

- C**-Camping
- D**-Dump Station
- d**-Diesel
- G**-Gas (reg., unld.)
- I**-Ice
- L**-Lodging
- M**-Meals
- P**-Propane
- R**-Car Repair (major)
- r**-Car Repair (minor)
- S**-Store (grocery)
- T**-Telephone (pay)